

2. MAIN DISPLAY (MAIN)


General information

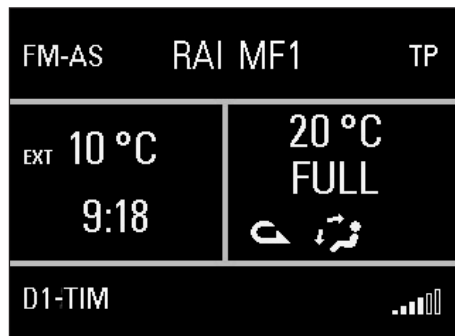
The main display shows the more important data of the I.C.S. system and of the manoeuvres recommended by the navigation system without options.

The MAIN display appears pressing key **22** (dwg. 2.A).

Main display items

Radio

- band and station selected;
- station name or frequency after tuning;
- frequency only during station seeking;
- “TP” abbreviation if traffic information reception is activated;
- “TP” abbreviation and symbol  if traffic information reception is not activated;



2.A.

- “Warning TP” during a traffic information bulletin;
- seeking in progress is shown by “Scan”.

CD player

- CD number (between 1 and 6 for CD loaders with 6 CD) and track number (number of piece being played);
- “TP” abbreviation if traffic information reception is activated.

Cassette player




- “CASSETTE” with the corresponding function symbols:

- tape playing in both directions;
- tape fast forward in both directions;
- pause “II”;
- “TP” abbreviation if traffic information reception is activated.

Source change or CD selection

- display of warning “No CD player” or “No CD” or “No cassette” depending on the circumstance.

Telephone

- name of the network provider and reception signal intensity;
- name or phone number and duration of the conversation during a telephone connection;
- symbols associated with the telephone settings:
 -  ring tone off
 -  “transfer” function activated
 -  “disable” function activated

 telephone not active or no network access

 SMS message received, unread;

— warning “No card” if the SIM card has not been inserted;

— warning “Please enter your PIN” or “Faulty card” or “Seeking network” or “Emergency call” or “Enter PUK” depending on the circumstances;

— warning “Dialling interrupted” if receiver key **16** is pressed again during dialling;

— warning “End of call”;

— warning “No connection” if connection is cut off by the network;

— “Busy” warning;

— warning “Call not accepted”;

— “Temperature” warning if the permissible operating temperature is exceeded.

Time

— time display “hh:mm” with 24 or 12 hour system, in the latter case specifying “AM” or “PM”.



2.B.

Outside temperature

— outside temperature display in °C o °F.

Navigation deactivated

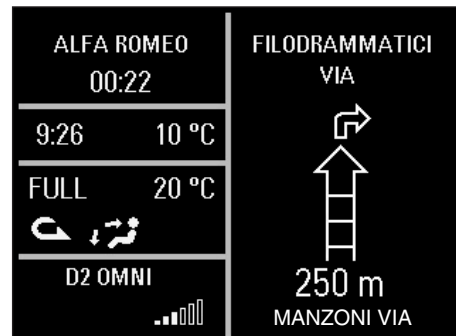
— warning “Guidance to destination off”;

— warning “Insert navigation CD” if necessary.

Navigation activated

— warning “Start navigation system”, when the navigation system is loading the data;

— warning “Insert navigation CD” if required;



2.C.

— graphic display of next manoeuvre;

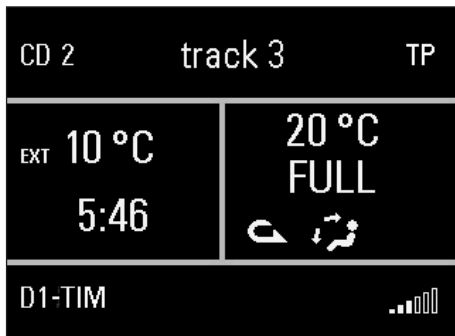
— display of distance from next manoeuvre;

— name of recommended road for reaching the destination;

— name of the road now on.

Example A. Radio, navigation system and telephone are active

Display of radio settings concerning type of modulation and channel on which the station received is memorised, Traffic Information deactivated, telephone field intensity and name of network provider, outside temperature, time, navigation system guidance advice with the name of the road now on and the name



2.D.

of the next road to be taken in accordance with the suggested route.

Example B. Radio, navigation system and telephone are active during a telephone call

While receiving a phone call, the information concerning the radio station is replaced by the fields of the number and name of the subscriber called and the duration of the conversation in minutes and seconds.

Example C. Telephone and CD player are active

Display of the number of the CD in the CD loader, number of current title on the disc, Traffic Information activated, telephone network provider, field intensity, time, outside temperature and warning.

